

Order Number: # 01-17-05-24-003



**U.S. Department of Agriculture, U.S. Forest Service
Nez Perce-Clearwater National Forest
Red River Ranger Districts**

Pursuant to Title 36 CFR 261.50(a) [and/or (b)], the prohibition listed in the following Orders applicable to the Red River Ranger District, dated August 21, 2024, and August 30, 2024, signed by Molly Ryan are hereby terminated.

- 01-17-05-24-001 Cracker Jack
- 01-17-05-24-002 233 Road

Done at Kamiah, Idaho, this 18th day of September 2024.

Molly Ryan
Acting Forest Supervisor
Nez Perce-Clearwater National Forests

Order Number: # 01-17-05-24-001



**U.S. Department of Agriculture, U.S. Forest Service
Nez Perce-Clearwater National Forest
Red River Ranger District**

Trail Closure

PROHIBITIONS

Pursuant to 16 U.S.C. § 551 and 36 C.F.R. § 261.50 (b) the following are prohibited on the National Forest System (NFS) trails in the Red River Ranger District, Nez Perce-Clearwater National Forests, described below and shown on the attached map incorporated into this Order as Exhibit A (the "Described Trails):

1. Being on Described Trails. 36 C.F.R. § 261.55(a).

EXEMPTIONS

Pursuant to 36 C.F.R. § 261.50(e), the following persons are exempt from this Order:

1. Persons with Forest Service Permit No. FS-7700-48 (Permit for Use of Roads, Trails, or Areas Restricted by Regulation or Order), specifically exempting them from this Order or a written determination by a Forest Service authorized officer that a permit is not required under 36 C.F.R. § 251.50(e)(1) or (2).
2. Any Federal, State, or Local Officer, or member of an organized rescue or firefighting resource in the performance of an official duty.
3. Owners or Lessees of land in the Described Area or those who needs to use the Described Roads and Trails to access land they own or lease.

DESCRIBED TRAILS

The Described Area is entirely within Idaho County, Idaho and includes all NFS lands within the following boundaries:

Closed trails segments: **Trail #204** from the junction of FS Road #233 and FS Trail #204 South along FS Trail #204 to its junction with FS Trail #215 (10.9 Miles); and **Trail #230** from the junction of FS Road #233 and FS Trail #230 Northeasterly along FS Trail #230 to its junction with FS Trail #204 (5.8 Miles).

The total mileage of trails within this closure order is 16.7 miles.

The closed Trails are shown on the attached map and closed to all uses.

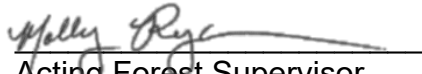
PURPOSE

The purpose of this order is to protect public health and safety due to active wildfire in the area.

IMPLEMENTATION

1. This Order shall be in effect from August 21, 2024 at 4:00 p.m. through October 09 at 06:00 a.m, unless rescinded.
2. A map identifying the Described Trails is attached and made part of this Order as Exhibit A. For a digital version of this Order and Exhibit A, go to <https://www.fs.usda.gov/alerts/nezperceclearwater/alerts-notice>.
3. Unless otherwise expressly defined in this Order, the terms used in this Order are defined by the regulations of the Secretary of Agriculture, 36 C.F.R. Chapter II, Parts 200-299. If there are terms in this Order that are not expressly defined in the Order or 36 C.F.R. Chapter II, Parts 200-299, their meaning shall be determined by their plain language definitions.
4. A violation of the above prohibitions is punishable as a Class B misdemeanor by a fine of not more than \$5,000 for individuals and \$10,000 for organizations, or by imprisonment for not more than six months, or both. 16 U.S.C. § 551; 18 U.S.C. § 3559, 3571, and 3581.
5. Contact the Red River Ranger District in Elk City, ID (208) 842-2245, or Nez Perce-Clearwater National Forest Supervisor's Office in Kamiah, ID, (208) 935-2513, for more information about this Order.
6. This Order supersedes any previous Orders prohibiting the same or similar acts on the same Described Area, Roads and Trails.

Signed and issued on August 21, 2024.

A handwritten signature in dark ink, appearing to read "Kelly Rye", is written over a horizontal line.

Acting Forest Supervisor
Nez Perce-Clearwater National Forests

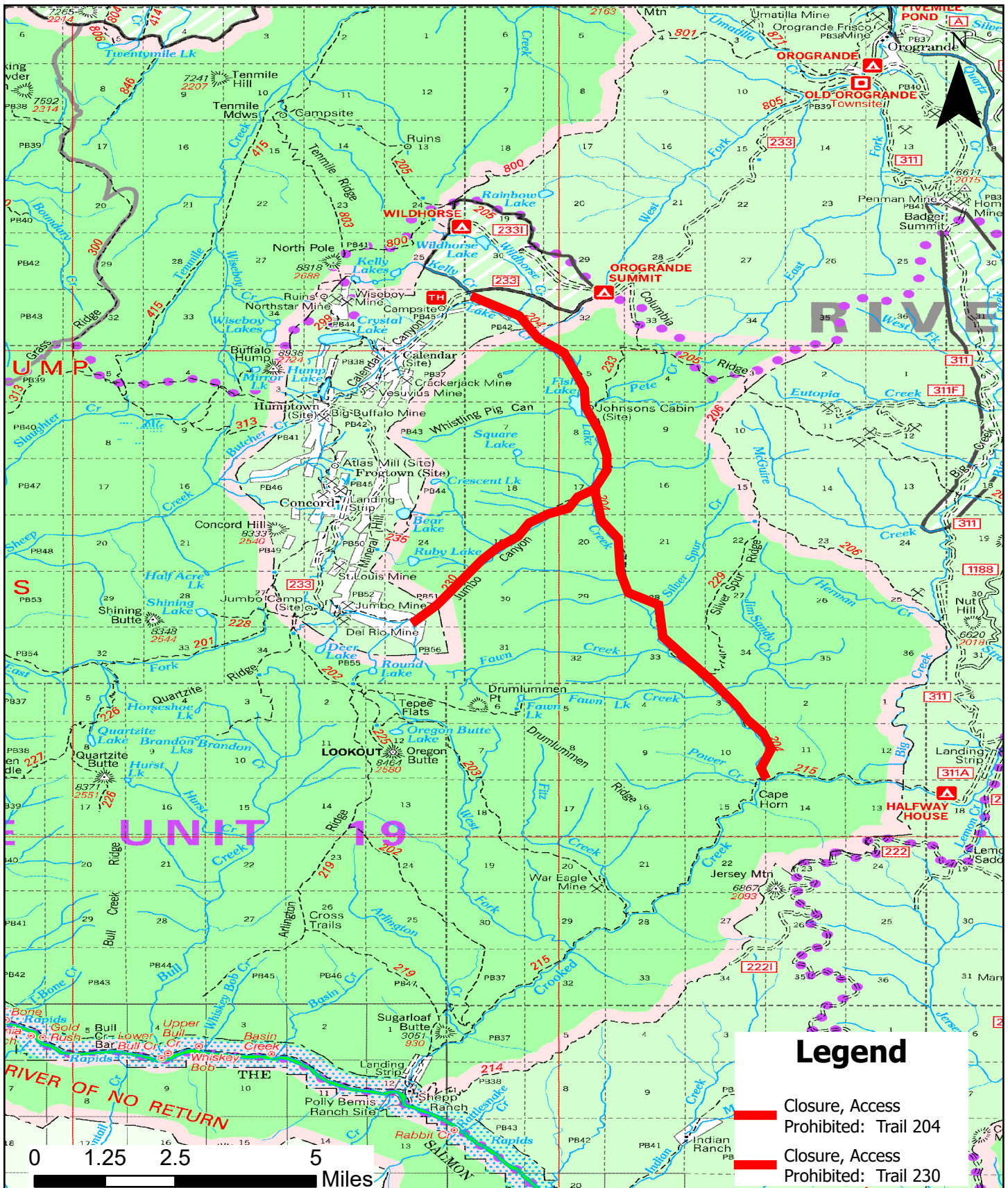


Forest Service
U.S. DEPARTMENT OF AGRICULTURE

NEZ PERCE - CLEARWATER NATIONAL FOREST
RED RIVER RANGER DISTRICT

ORDER # 01-17-05-24-001

EXHIBIT A



Order Number: # 01-17-05-24-002



**U.S. Department of Agriculture, U.S. Forest Service
Nez Perce-Clearwater National Forest
Red River Ranger District**

Road Closure

PROHIBITIONS

Pursuant to 16 U.S.C. § 551 and 36 C.F.R. § 261.50 (b), the following are prohibited on the National Forest System (NFS) road in the Nez Perce-Clearwater National Forests, Red River District, described below and shown on the attached map incorporated into this Order as Exhibit A (the "Described Road"):

1. Being on the Described Road. 36 C.F.R. § 261.54(e).

EXEMPTIONS

Pursuant to 36 C.F.R. § 261.50(e), the following persons are exempt from this Order:

1. Persons with Forest Service Permit No. FS-7700-48 (Permit for Use of Roads, Trails, or Areas Restricted by Regulation or Order), specifically exempting them from this Order or a written determination by a Forest Service authorized officer that a permit is not required under 36 C.F.R. § 251.50(e)(1) or (2).
2. Owners or lessees of land in the Described Area or who need to use the Described Roads or Trails to access land they own or lease.
3. Any Federal, State, or local officer, or member of an organized rescue or fire fighting force in the performance of an official duty.
4. Federal or State administrative personnel in the performance of an official duty.

DESCRIBED ROAD

The Described Area is entirely within Idaho County, Idaho and includes all NFS lands within the following boundaries:

FS Road 233 from the junction of **FS Road 311** to its terminus at Jumbo Camp.

The total mileage of road within this closure order is 14.6 miles.

The closed road is shown on the attached map and closed to all uses.


PURPOSE

The purpose of this Order is to protect public health and safety during an active wildfire.

IMPLEMENTATION

1. This Order shall be in effect from August 30th 2024 at 18:00 through September 15th 2024 at 18:00, unless rescinded.
2. A map identifying the Described Area, Roads and Trails is attached and made part of this Order as Exhibit A. For a digital version of this Order and Exhibit A, go to <https://www.fs.usda.gov/alerts/nezperceclearwater/alerts-notice>.
3. Unless otherwise expressly defined in this Order, the terms used in this Order are defined by the regulations of the Secretary of Agriculture, 36 C.F.R. Chapter II, Parts 200-299. If there are terms in this Order that are not expressly defined in the Order or 36 C.F.R. Chapter II, Parts 200-299, their meaning shall be determined by their plain language definitions.
4. A violation of the above prohibitions is punishable as a Class B misdemeanor by a fine of not more than \$5,000 for individuals and \$10,000 for organizations, or by imprisonment for not more than six months, or both. 16 U.S.C. § 551; 18 U.S.C. §§ 3559, 3571, and 3581.
5. Contact the Red River Ranger District in Elk City, ID (208) 842-2245, or Nez Perce-Clearwater National Forest Supervisor's Office in Kamiah, ID, (208) 935-2513, for more information about this Order.
6. This Order supersedes any previous Orders prohibiting the same or similar acts on the same Described Area, Roads and Trails.

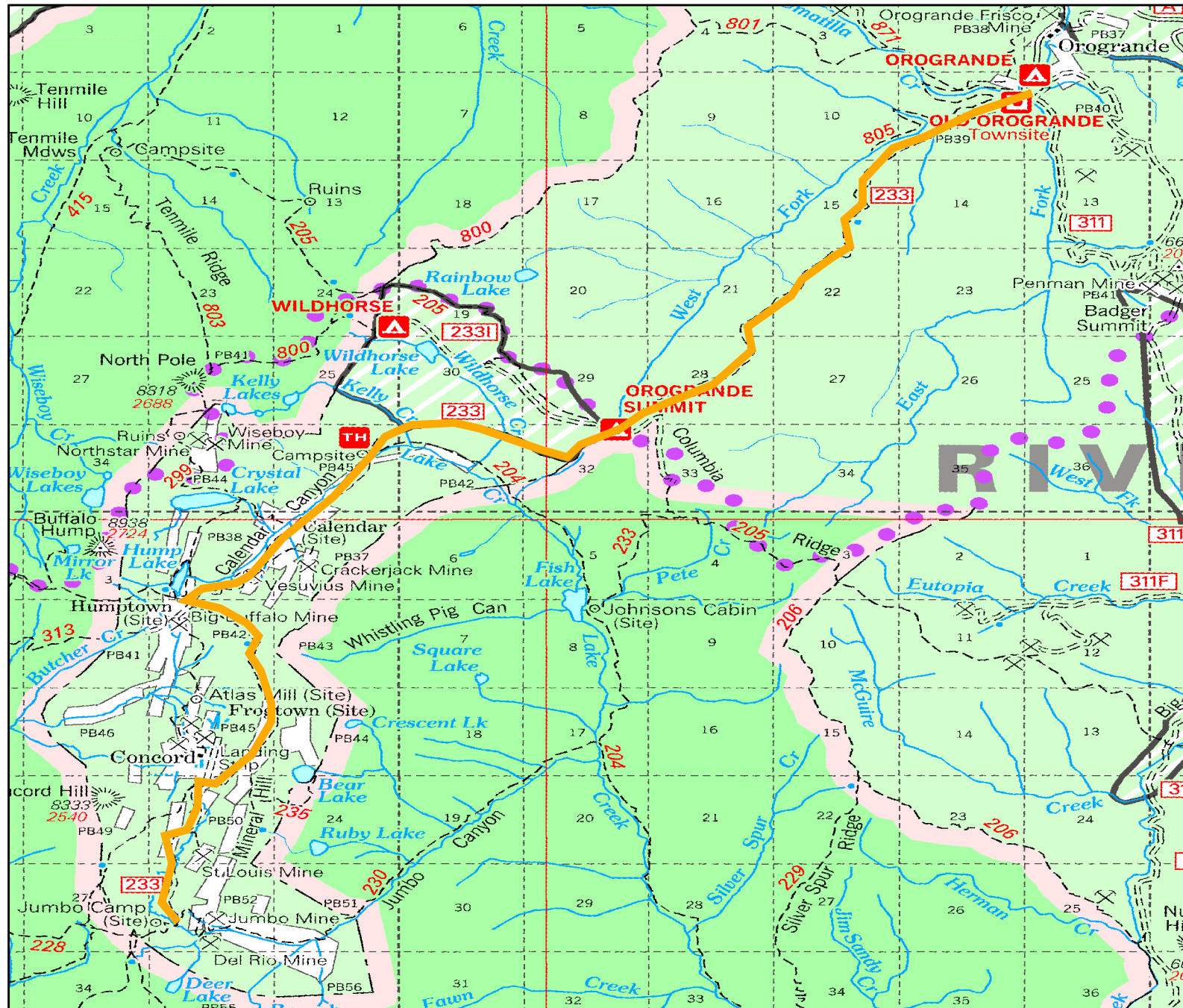
Signed and issued on August 30, 2024.



Acting Forest Supervisor
Nez Perce-Clearwater National Forests

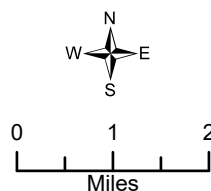


Order # 01-17-05-24-002
Attachment A



Legend

— Closure, Access Prohibited: 233 Road



USDA is an equal opportunity
provider, employer, and lender.

